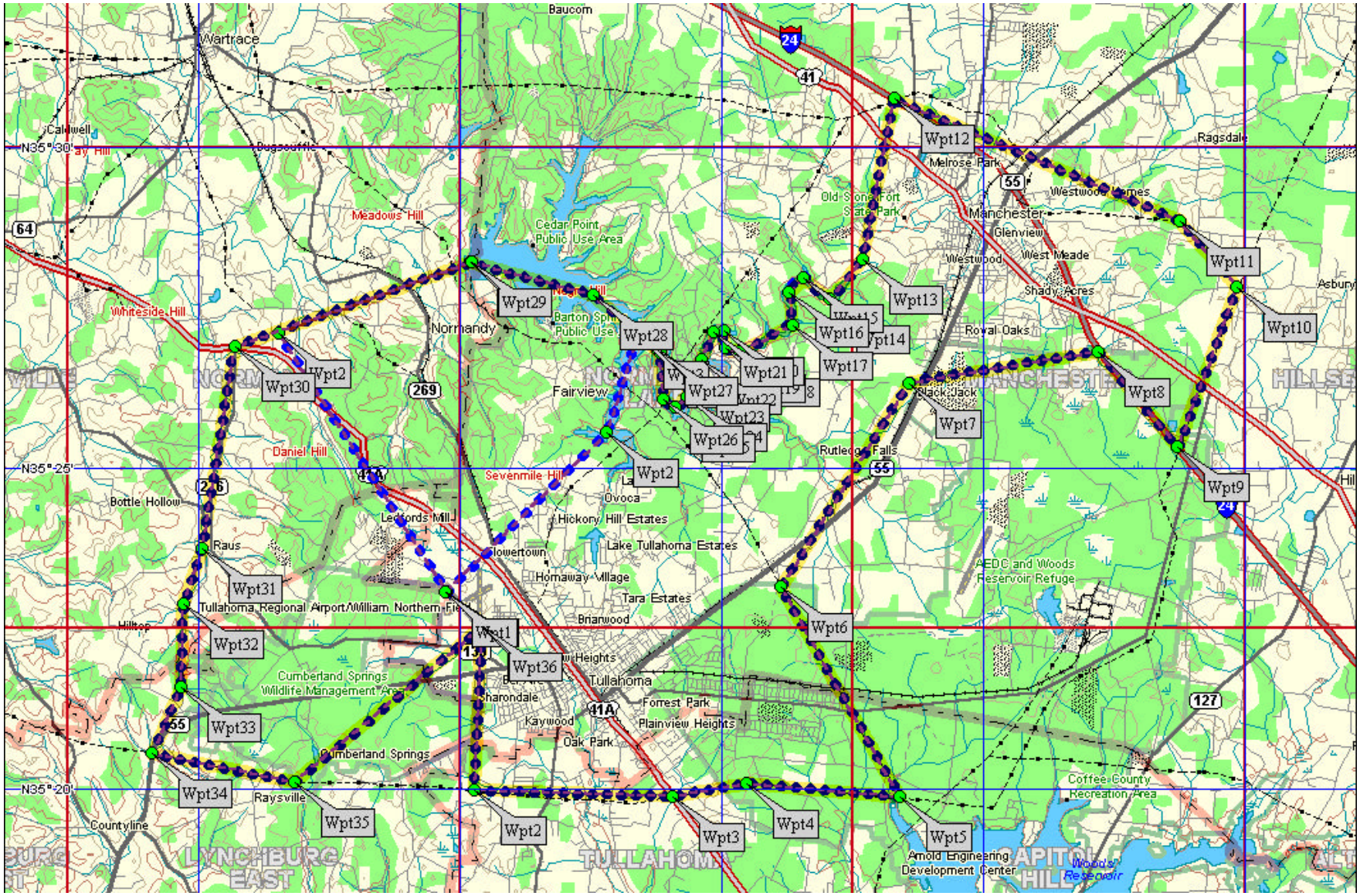
Wpt1
Wpt2
Wpt3
Wpt4
Wpt5
Wpt6
Wpt7
Wpt8
Wpt9
Wpt10
Wpt11
Wpt12
Wpt13
Wpt14
Wpt16
Wpt17
Wpt21
Wpt23
Wpt26
Wpt27
Wpt28
Wpt29
Wpt30
Wpt31
Wpt32
Wpt33
Wpt34
Wpt35
Wpt36
Baucom
Wartrace
Caldwell
Bugscuffle
Meadows Hill
Cedar Point Public Use Area
Whiteside Hill
Normandy
Barton Spring Public Use
Fairview
Daniel Hill
Sevenmile Hill
Bottle Hollow
Ledford Mill
Raus
Hickory Hill Estates
Lake Tullahoma Estates
Homaway Village
Tara Estates
Briarwood
Tullahoma Regional Airport/William Northern Field
Cumberland Springs Wildlife Management Area
Cumberland Springs
Raysville
Countyline
Tullahoma
Forest Park
Plainview Heights
Kaywood
Oak Park
Manchester
Melrose Park
Old Stone Fort State Park
Glenview
Westwood
West Meade
Shady Acres
Royal Oaks
Ragsdale
Asbury
Rutledge Falls
AEDC and Woods Reservoir Refuge
Coffee County Recreation Area
Arnold Engineering Development Center
Woods Reservoir
LYNCHBURG EAST
TULLAHOMA
CAPITOL HILL
N35°30'
N35°25'
N35°20'

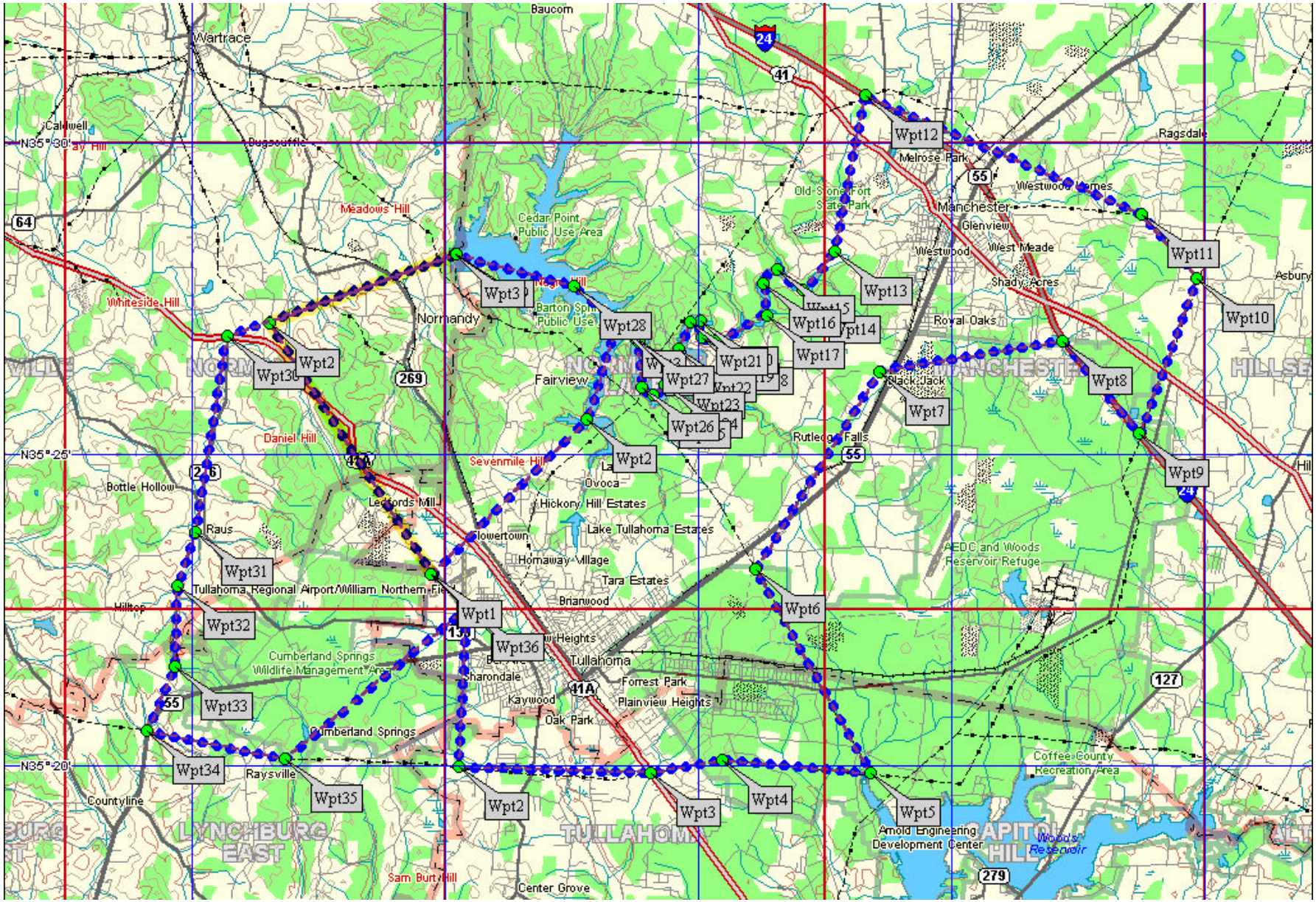
Wpt1
Wpt2
Wpt3
Wpt4
Wpt5
Wpt6
Wpt7
Wpt8
Wpt9
Wpt10
Wpt11
Wpt12
Wpt13
Wpt14
Wpt15
Wpt16
Wpt17
Wpt21
Wpt22
Wpt23
Wpt26
Wpt27
Wpt28
Wpt30
Wpt31
Wpt32
Wpt33
Wpt34
Wpt35
Wpt36
Wartrace
Baucom
Caldwell
Bugscuffle
Meadows Hill
Whiteside Hill
Cedar Point Public Use Area
Normandy
Barton Spring Public Use
Fairview
Daniel Hill
Sevenmile Hill
Bottle Hollow
Raus
Ledfords Mill
Ovoca
Hickory Hill Estates
Lake Tullahoma Estates
Hornaway Village
Tara Estates
Briarwood
Tullahoma Regional Airport/William Northern Field
Hilltop
Cumberland Springs Wildlife Management Area
Sharondale
Kaywood
Oak Park
Forrest Park
Plainview Heights
Tullahoma
Cumberland Springs
Raysville
Countyline
Sam Burt Hill
Center Grove
Old Stone Fort State Park
Melrose Park
Manchester
Glenview
Westwood
West Meade
Shady Acres
Royal Oaks
Black Jack
Rutledge Falls
Ragsdale
Westwood Homes
Asbury
AEDC and Woods Reservoir Refuge
Coffee County Recreation Area
Arnold Engineering Development Center
Woods Reservoir
N35°30'
N35°25'
N35°20'
24
41
55
64
269
41A
127
279

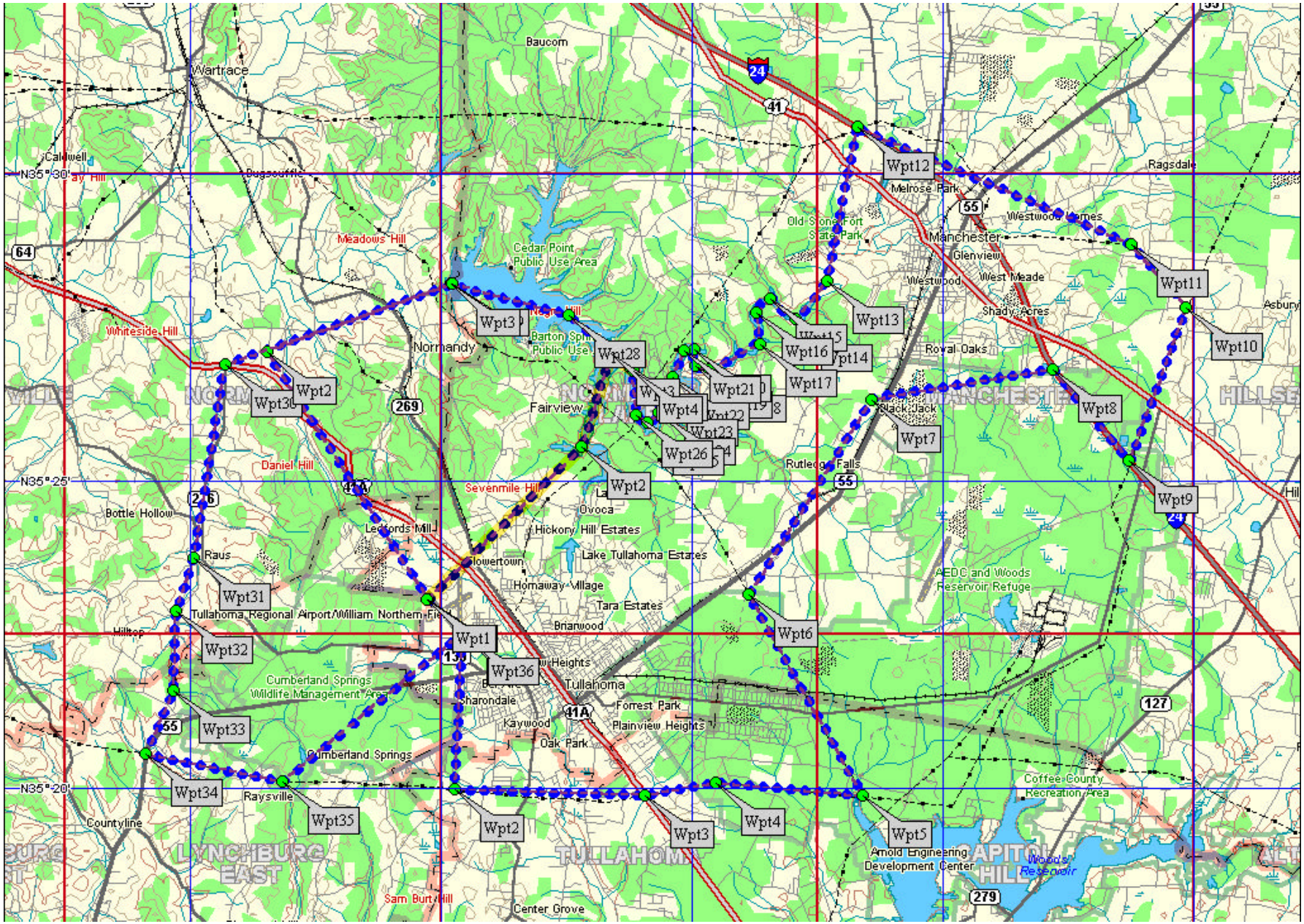
Wpt1
Wpt2
Wpt3
Wpt4
Wpt5
Wpt6
Wpt7
Wpt8
Wpt9
Wpt10
Wpt11
Wpt12
Wpt13
Wpt14
Wpt15
Wpt16
Wpt17
Wpt21
Wpt22
Wpt23
Wpt26
Wpt28
Wpt30
Wpt31
Wpt32
Wpt33
Wpt34
Wpt35
Wpt36
Baucom
Wartrace
Caldwell
Bugscuffle
Meadows Hill
Whiteside Hill
Cedar Point Public Use Area
Normandy
Barton Spring Public Use
Fairview
Daniel Hill
Sevenmile Hill
Bottle Hollow
Raus
Ledfords Mill
Ovoca
Hickory Hill Estates
Lake Tullahoma Estates
Homaway Village
Tara Estates
Briarwood
Tullahoma Regional Airport/William Northern Field
Hilltop
Cumberland Springs Wildlife Management Area
Sharondale
Kaywood
Oak Park
Forrest Park
Plainview Heights
Tullahoma
Cumberland Springs
Raysville
Countyline
Sam Burt Hill
Center Grove
Melrose Park
Old Stone Fort State Park
Manchester
Glenview
Westwood
West Meade
Shady Acres
Royal Oaks
Black Jack
Rutledge Falls
Ragsdale
Westwood Homes
Asbury
AEDC and Woods Reservoir Refuge
Coffee County Recreation Area
Arnold Engineering Development Center
Woods Reservoir
N35°30'
N35°25'
N35°20'
LYNCHBURG EAST
TULLAHOMA
MANCHESTER
HILLSB
CAPITOL HILL

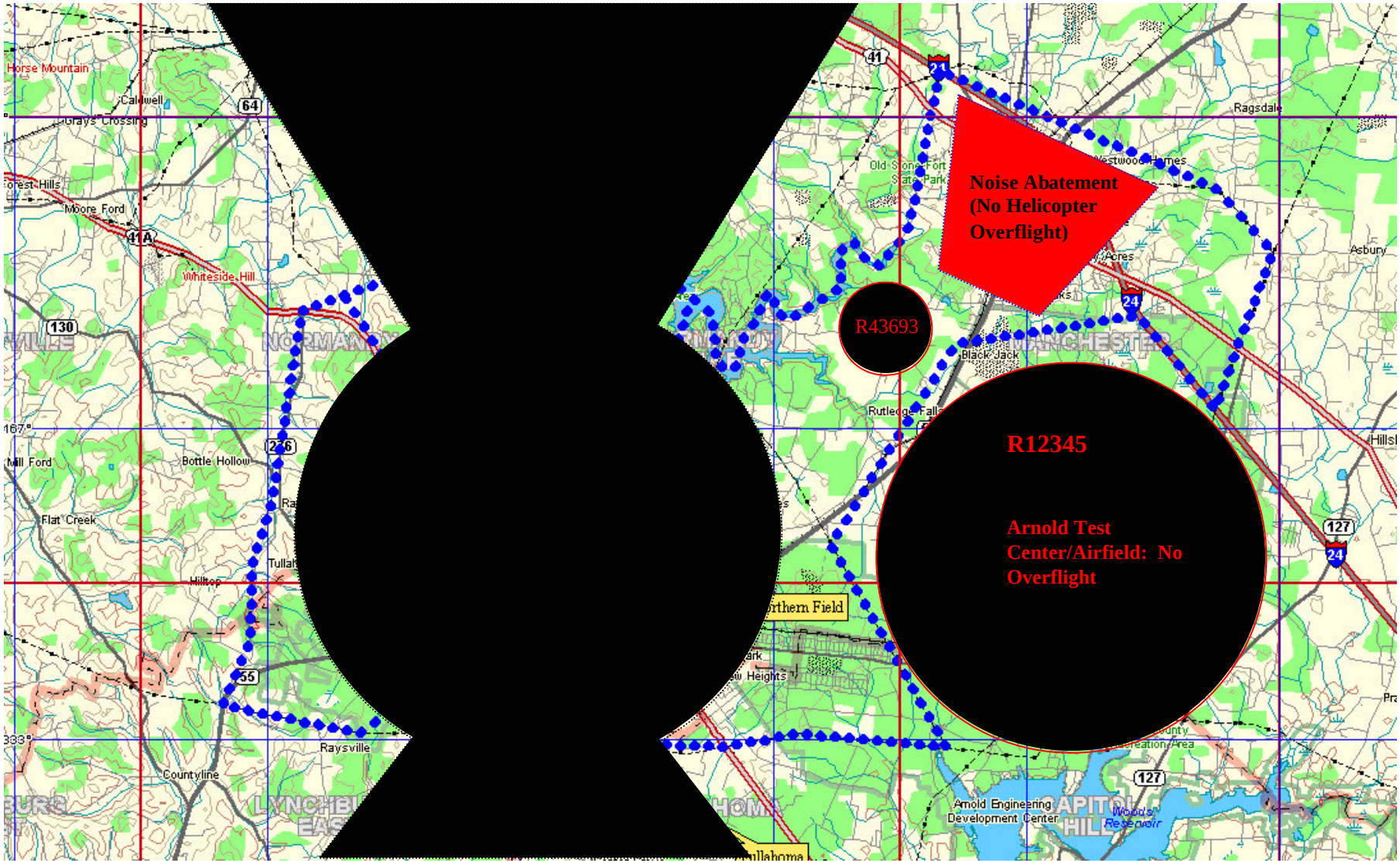
Noise Abatement
(No Helicopter
Overflight)
R43693
R12345
Arnold Test
Center/Airfield: No
Overflight
Horse Mountain
Caldwell
Moore Ford
Whiteside Hill
Bottle Hollow
Flat Creek
Raysville
Countyline
Ragsdale
Westwood Homes
Asbury
Black Jack
Rutledge Falls
Arnold Engineering
Development Center
Woods
Reservoir

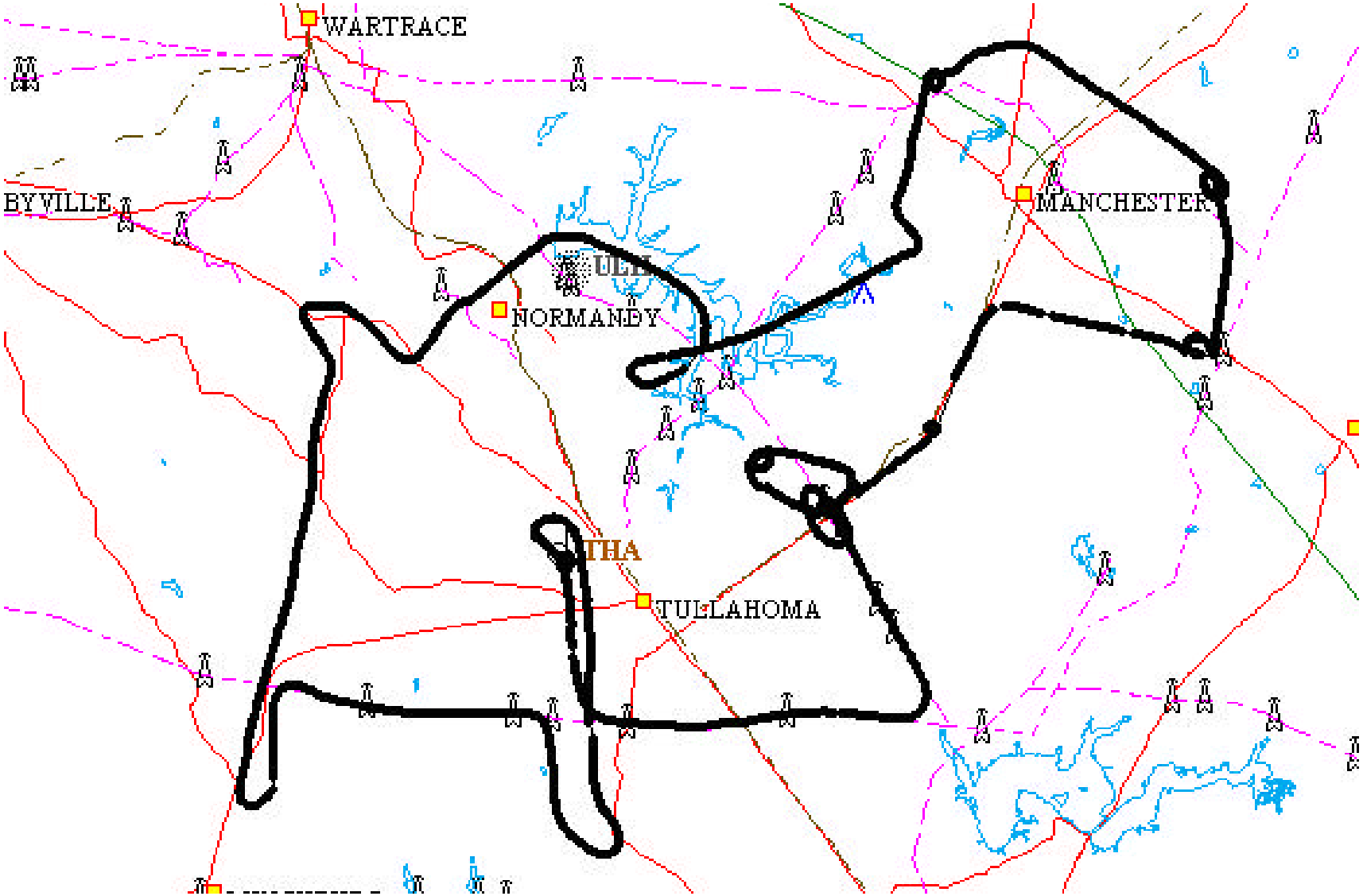
WARTRACE
BYVILLE
NORMANDY
MANCHESTER
TULLAHOMA